

51 MILES OF EXISTING BIKEWAYS

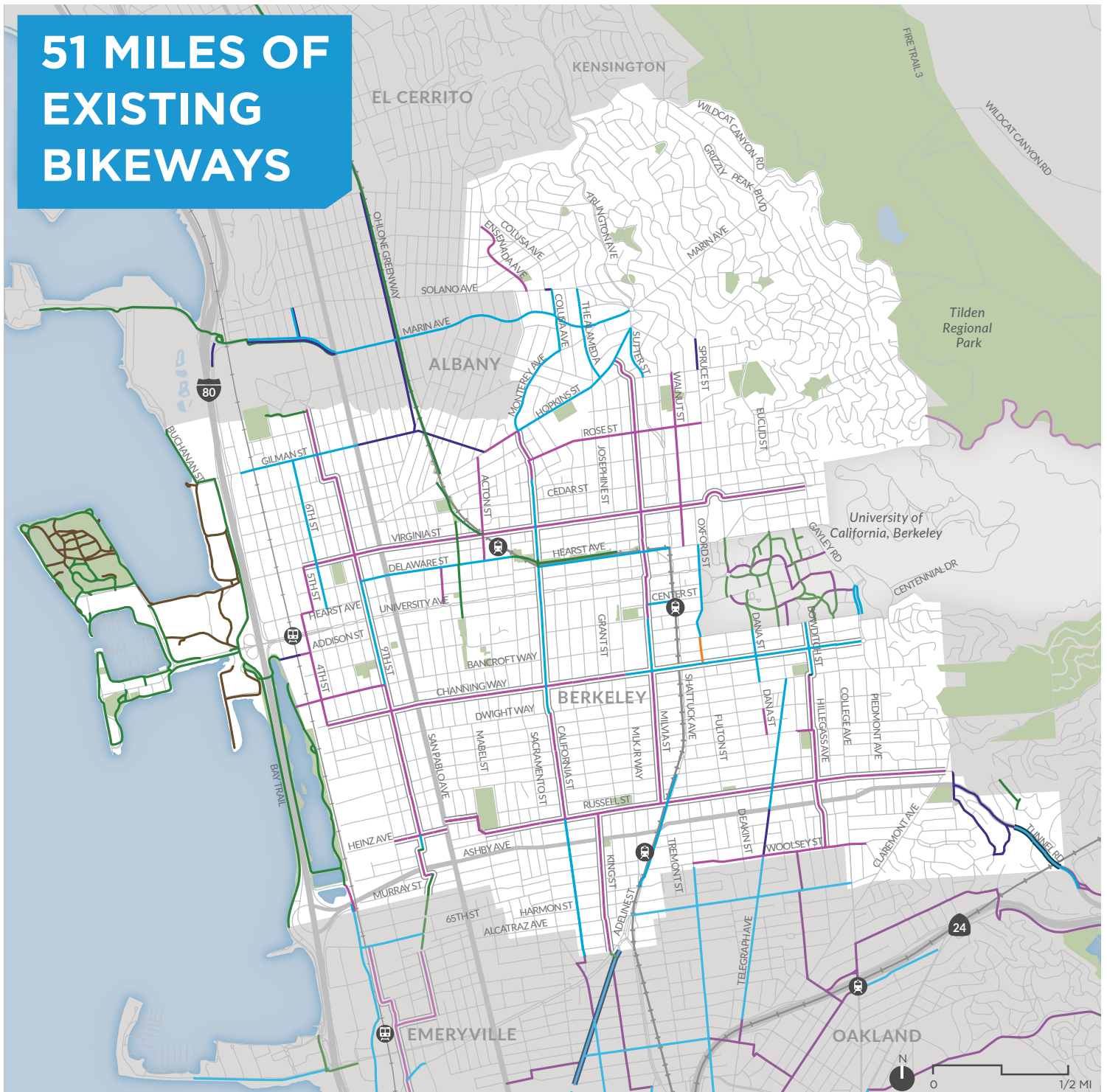











FIGURE 3-1: EXISTING BIKEWAY NETWORK

- | | | |
|--|---|--|
|  PAVED PATH [1A] |  STANDARD BIKE LANE [2A] |  SIGNAGE-ONLY [3A] |
|  UNPAVED PATH [1B] |  UPGRADED BIKE LANE [2B] |  SHARROWS [3C] |
| |  CONTRAFLOW BIKE LANE [2D] |  BICYCLE BOULEVARD [3E] |
| | |  CYCLETRACK [4A] |

BICYCLE BOULEVARD NETWORK



- | | | | |
|---|--|--|--|
|  PARK/REC |  RAILROAD |  BART STATION |  AMTRAK STATION |
|---|--|--|--|



FIGURE 3-2: EXISTING BICYCLE BOULEVARD NETWORK

