

**2024**  
15th Edition

# I OAKLAND

## Bikeways Map

[www.oaklandbikes.info](http://www.oaklandbikes.info)

Oakland is becoming a city where bicycling is fully integrated into daily life, providing transportation and recreation that are both safe and convenient. This free map depicts City-designated bikeways plus proposed bikeways that may provide useful connections. However, individuals must determine their own skill levels and physical abilities. Know the rules of the road. Take a bike safety class. Wear a helmet. Expect potholes. Be visible at night. Give respect, get respect, and **have fun!**

- Bikeways**  
This map depicts types of bikeways, each with specific characteristics:
- Bike paths** provide a paved right-of-way that is completely separated from the street. They are typically shared with pedestrians and often called mixed-use paths.
  - Separated bike lanes** use parked cars, raised curbs, or other vertical elements to separate bicyclists from vehicular traffic.
  - Bike boulevards** are routes on residential streets that prioritize through trips for bicyclists. They include pavement markings, wayfinding signs, and traffic-calming elements.
  - Buffered bike lanes** are striped on streets and designated specifically for bicycle travel. They have a painted buffer zone that gives bicyclists more space between moving traffic and parked cars.
  - Bike lanes** are striped on streets and designated specifically for bicycle travel.
  - Bike routes** are marked with signs and/or pavement markings, and may have bicyclists sharing lanes with drivers on busier streets.
  - Proposed bikeways**, a subset of streets designated for improvements by Oakland's bike plan, may provide useful connections because of lower traffic volumes or wider travel lanes.

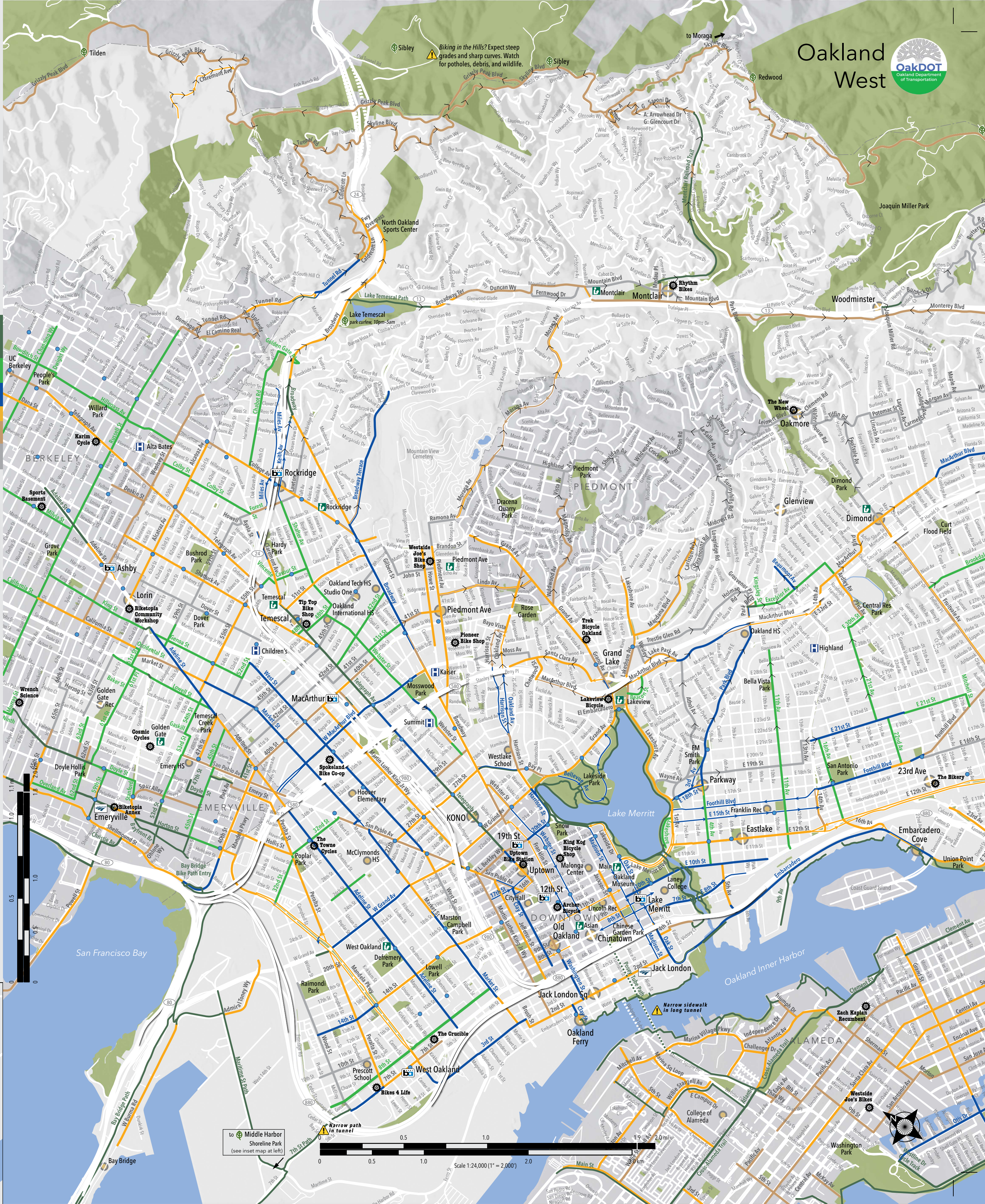
**Wayfinding**  
This map features 150+ destinations being supported on Oakland's bicycle guide signs. These destinations include downtown, adjoining cities, transit stations, commercial districts, parks and recreation centers, landmarks, colleges, hospitals, and high schools. The signs follow the general conventions of highway guide signs to communicate information in a clear, consistent, and space-efficient format. For more information, see [www.oaklandbikes.info/design](http://www.oaklandbikes.info/design).

- City of Oakland Resources**
- Report issues to Oak311. Call 311 or go to [www.oaklandca.gov/services/oak311](http://www.oaklandca.gov/services/oak311).
  - Request a bike rack: [www.oaklandbikes.info/bikerack](http://www.oaklandbikes.info/bikerack)
  - Learn about Oakland's Bicyclist & Pedestrian Advisory Commission: [www.oaklandbikes.info/bpac](http://www.oaklandbikes.info/bpac)


- Oakland-related Bicycle Resources**
- Bike East Bay (org) [www.bikeeastbay.org](http://www.bikeeastbay.org)
  - BikeLink (bicycle eLocker access) [www.bikelink.org](http://www.bikelink.org)
  - Bike facilities (map) [www.oaklandbikes.info/maps](http://www.oaklandbikes.info/maps)
  - The Crucible (classes) [www.thecrucible.org](http://www.thecrucible.org)
  - Cycles of Change (org) [www.cyclesofchange.org](http://www.cyclesofchange.org)
  - Bay Wheels (bike share) [www.lyft.com/bikes/bay-wheels](http://www.lyft.com/bikes/bay-wheels)
  - Grizzly Peak Cyclists (club) [www.grizzlypeakcyclists.org](http://www.grizzlypeakcyclists.org)
  - Oakland Scraper Bike Team (club) [www.scraperbiketeam.com](http://www.scraperbiketeam.com)
  - Oakland Yellowjackets (club) [www.oaklandyellowjackets.org](http://www.oaklandyellowjackets.org)
  - Royal Ground VeloRaptors (club) [www.veloraptors.com](http://www.veloraptors.com)
  - The SF Bay Trail Project (org) [www.baytrail.org](http://www.baytrail.org)
  - Walk Oakland Bike Oakland (org) [www.wobo.org](http://www.wobo.org)

**Contact Us**  
Bicycle & Pedestrian Program  
City of Oakland, Department of Transportation  
250 Frank H. Ogawa Plaza, Suite 4314  
Oakland, CA 94612

Phone: (510) 238-3983  
Email: [bikeped@oaklandca.gov](mailto:bikeped@oaklandca.gov)  
Visit [www.oaklandbikes.info](http://www.oaklandbikes.info) for extensive information on Oakland's bicycle facilities and programs.



© 2024 Copyright City of Oakland, California  
Cartography and Graphic Design by Jake Coolidge, Jennifer Stanley, and Patrick Phelan. Base data from the City of Oakland's Department of Information Technology GIS Unit. Additional data from OpenStreetMap.org, data.cacgov.org, and Bay Wheels.  
Funded by Oakland's share of county transportation sales tax (Measure BB), administered by the Alameda County Transportation Commission.



**Middle Harbor Inset**  
same scale as main map

**Bikeway Types**

- Bike Boulevard
- Buffered Bike Lane
- Separated Bike Lane or Path
- Proposed Bikeway
- Bike Route
- Bike Lane
- Mixed Types
- One-way Bikeway


Chevron density indicates elevation gain along route

Sample street grades: 3%, 6%, 9%

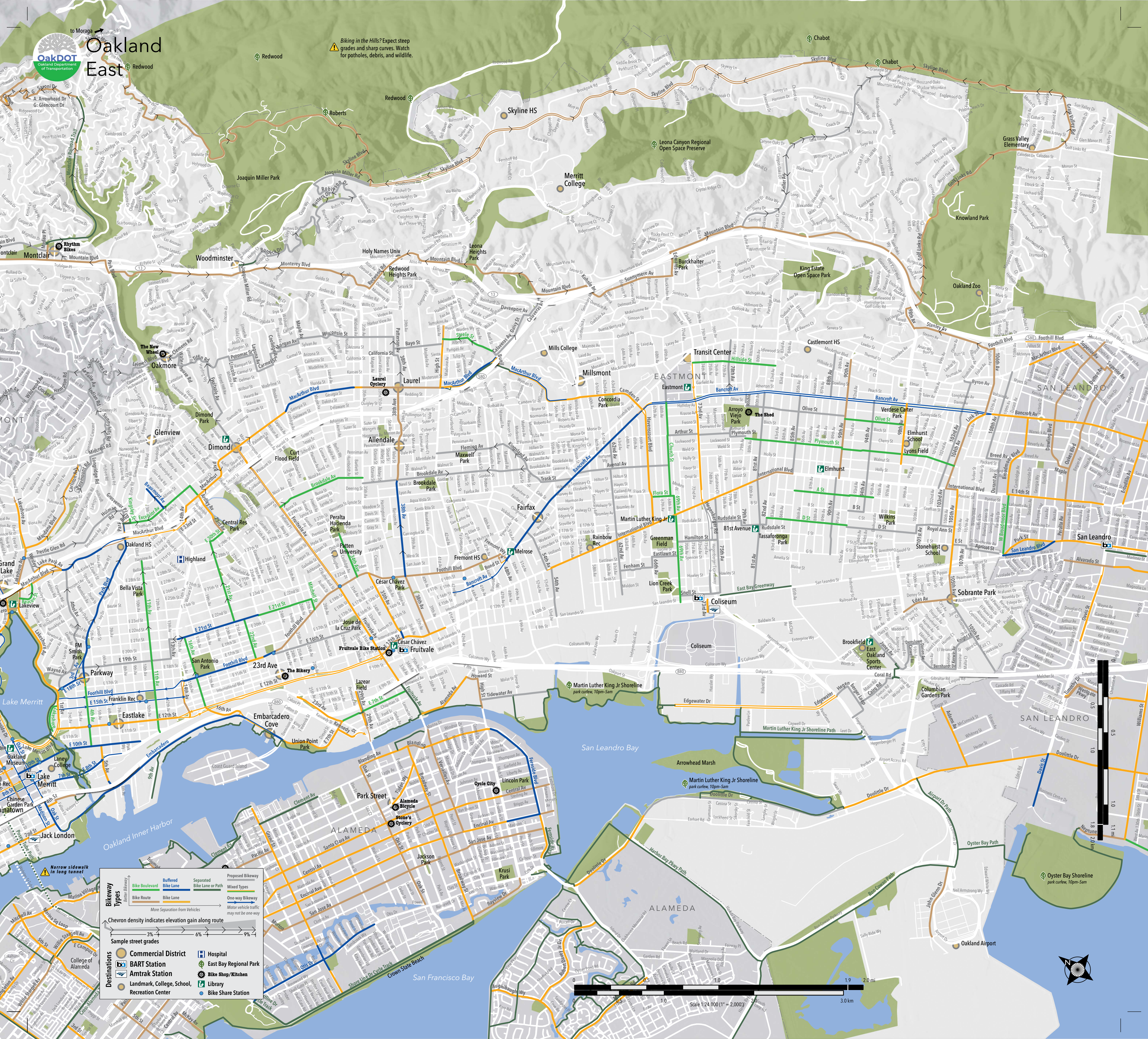
**Destinations**

- Commercial District
- BART Station
- Amtrak Station
- Landmark, College, School, Recreation Center
- Hospital
- East Bay Regional Park
- Bike Shop/Kitchen
- Library
- Bike Share Station

Trail continues for another 0.25 mi



**Biking in the Hills?** Expect steep grades and sharp curves. Watch for potholes, debris, and wildlife.



**Bike Share Station**

**Bike Shop/Kitchen**

**Library**

**Landmark, College, School, Recreation Center**

**Hospital**

**East Bay Regional Park**

**Amtrak Station**

**BART Station**

**Commercial District**

**Proposed Bikeway**

**Mixed Types**

**One-way Bikeway**

**Motor vehicle traffic may not be one-way**

**More Separation from Vehicles**

**Chevron density indicates elevation gain along route**

**Sample street grades**

3% 6% 9%

